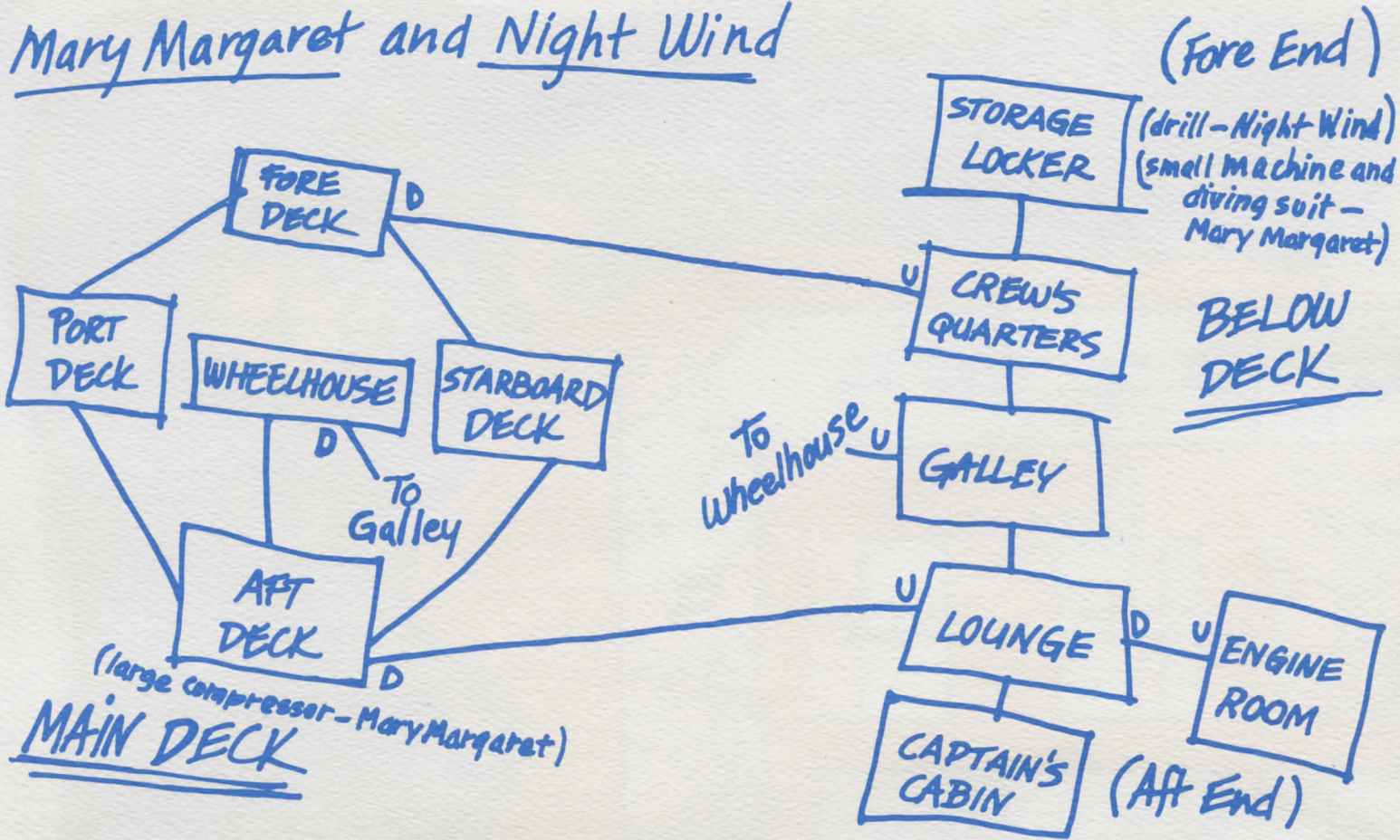


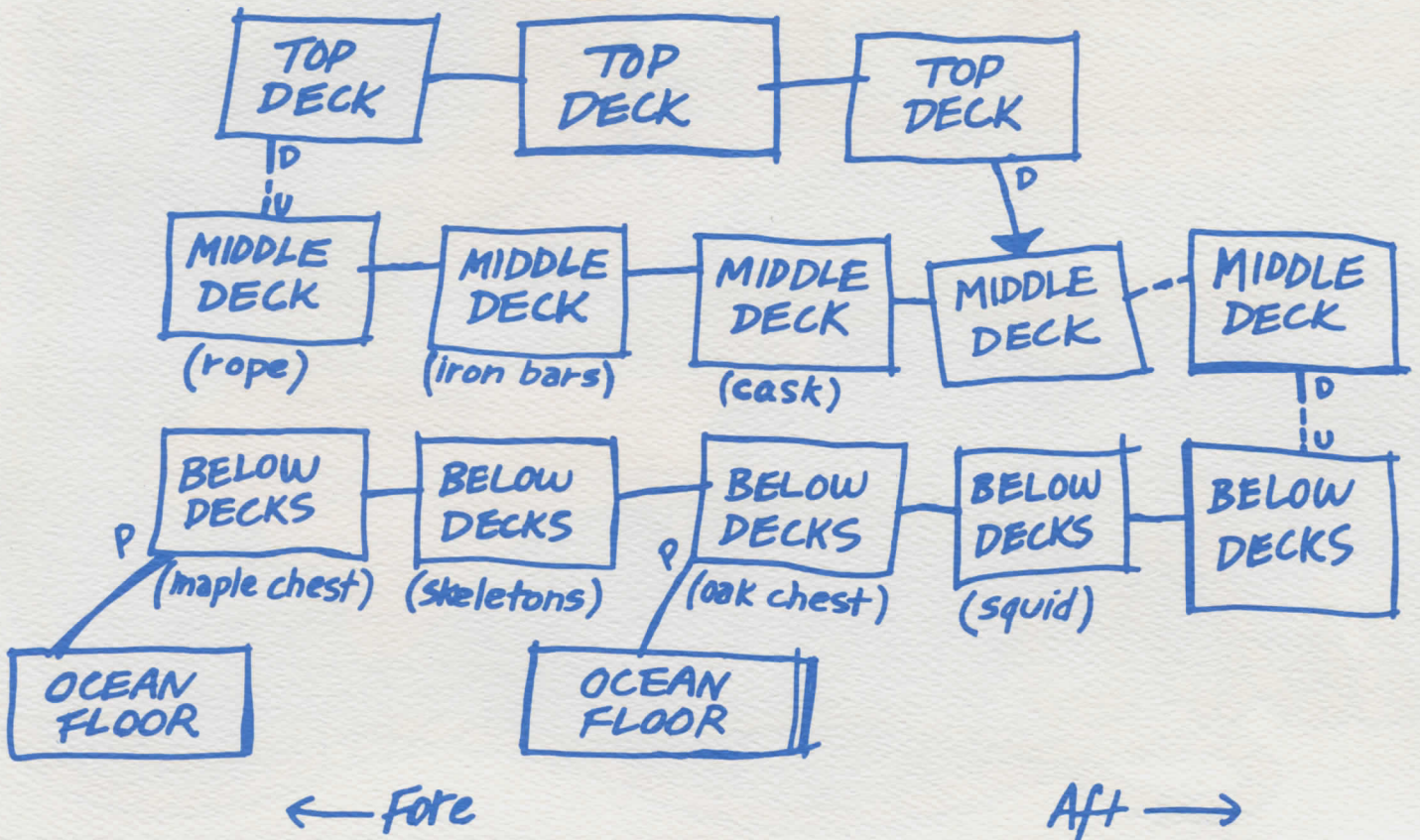
Here are the maps
you needed. They
should help you get
around. But beware—
there may be

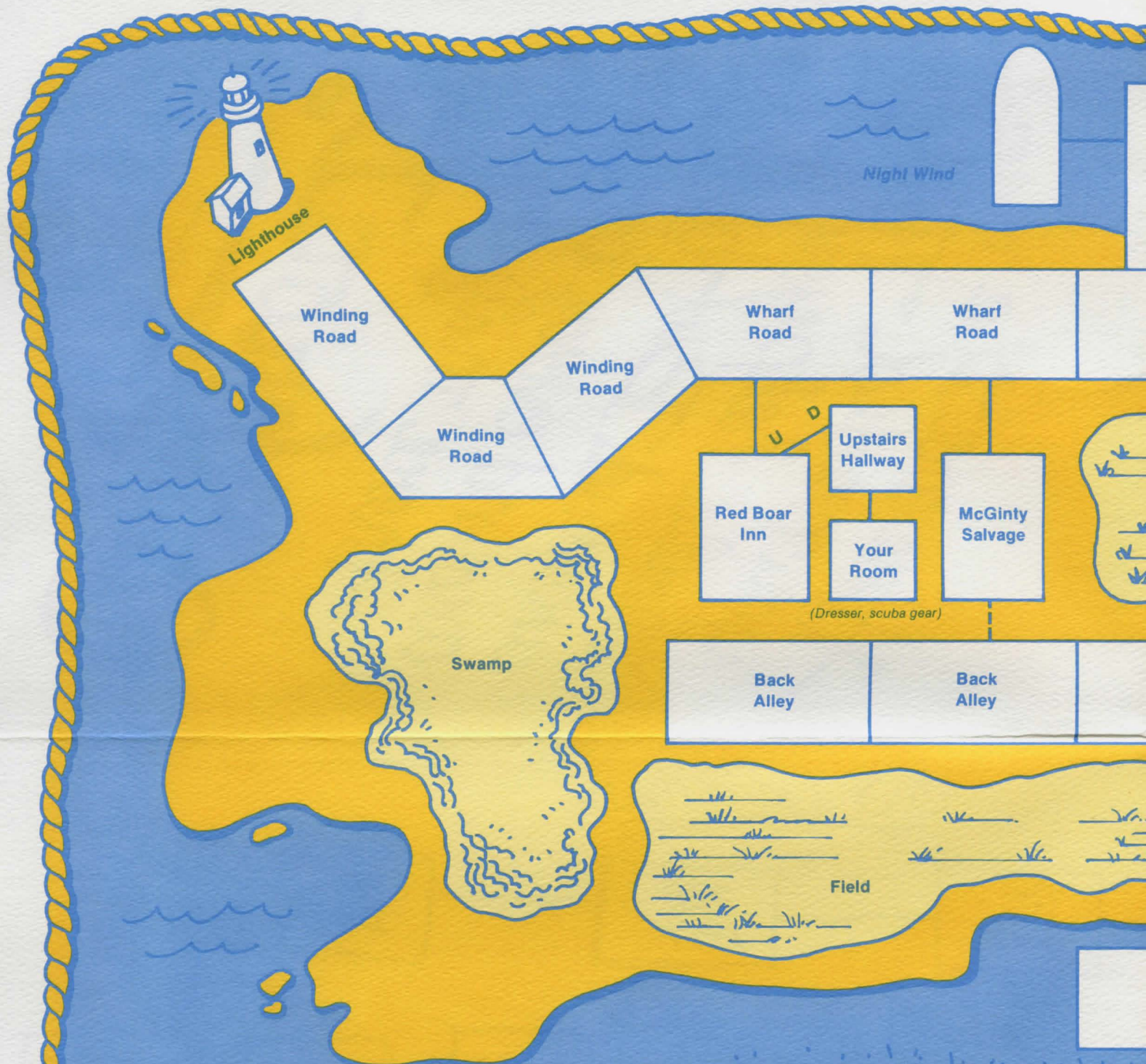
Cutthroats

Mary Margaret and Night Wind



São Vera





• L E G E N D •

- Normal connection
- One-way connection
- Connection requiring special equipment or problem solving

NOTES: All horizontal connections leave the room in the direction shown (PORT is indicated by a "P"). Vertical connections are labeled "U" for UP and "D" for DOWN. To avoid giving away problems, objects not immediately visible upon entering a room are not shown. Where more than one direction leads to the same place, only one is shown.

HARDSCRABBLE ISLAND
HOME OF THE



Wharf

Mary Margaret

N

Wharf Road

Wharf Road

Wharf Road

Vacant Lot

Outfitters International

The Shanty

Ocean Road

Back Alley

Back Alley

Back Alley

Ocean Road

Field

Mariners' Trust

Ocean Road

Ferry Landing

Shore Road

Shore Road

Point Lookout

AND THE FAMOUS

inter



S.S. Leviathan

